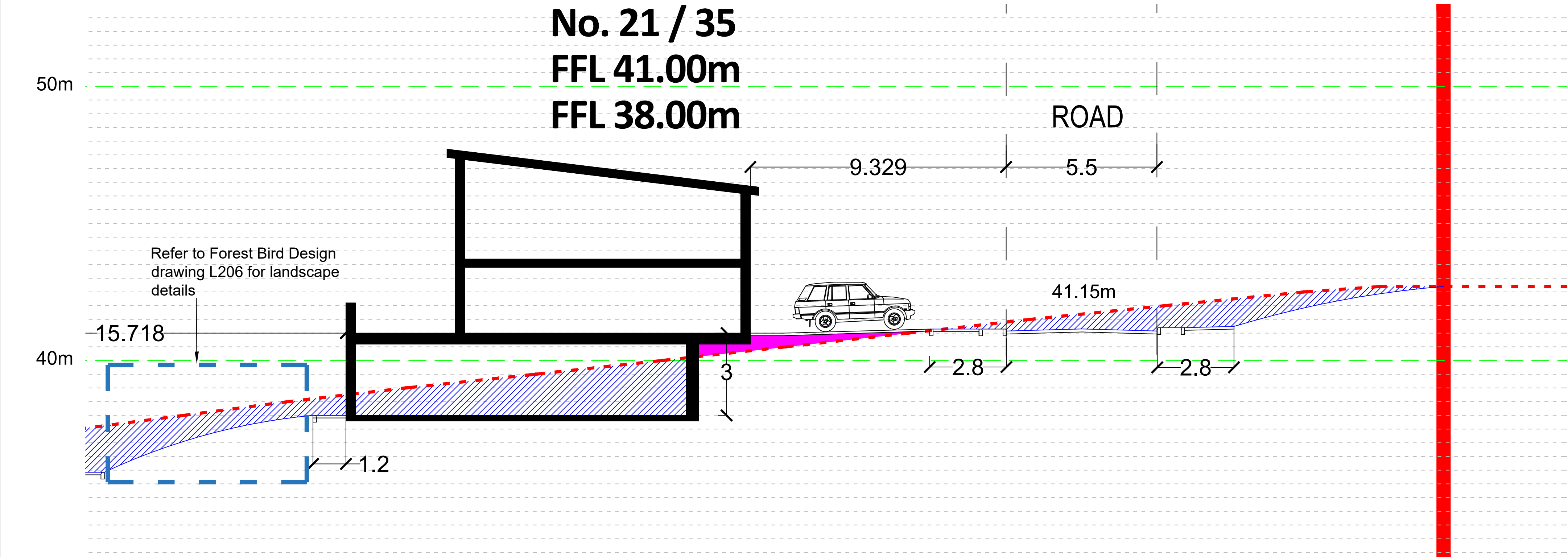
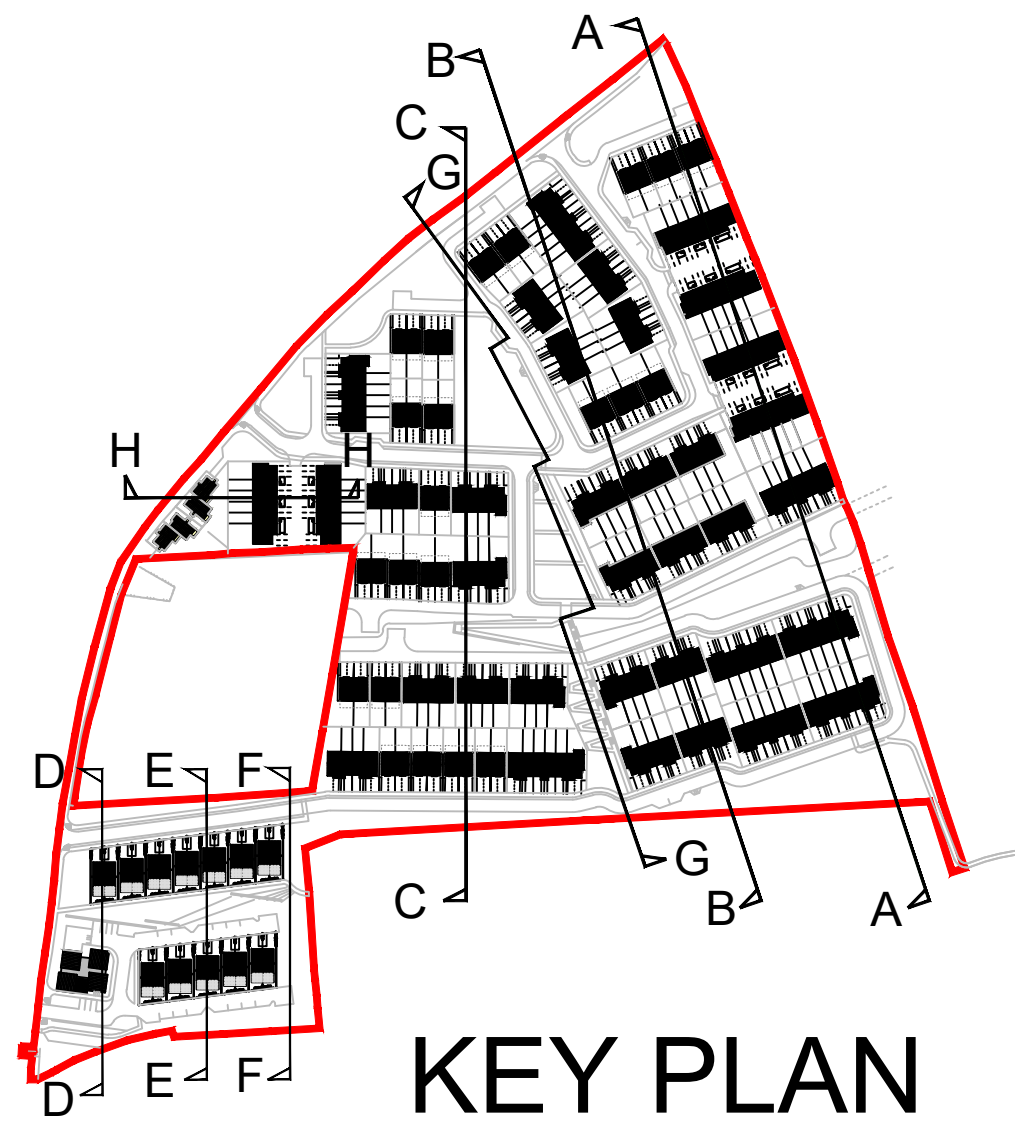


SITE SECTION D-D (part 1)  
Scale 1 : 100

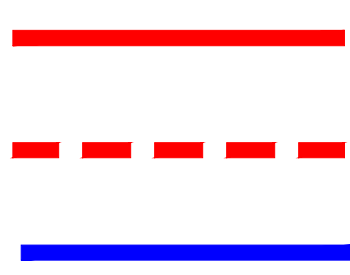


SITE SECTION D-D (part 2)  
Scale 1 : 100




KEY PLAN

Notes:  
1. This drawing is for the purpose of the stage indicated only. - If in doubt ask.  
2. Do not scale, figured dimensions only to be taken.  
3. Engineer/Architect to be informed of any discrepancies before work proceeds.  
4. Contractor to check all dimensions and conditions on site before commencing work.  
5. Drawing to be read in conjunction with current Building Regulations.  
6. All components and materials to be installed fully in accordance with manufacturers instructions.



SITE BOUNDARY  
EXISTING GROUND LEVEL  
PROPOSED LEVELS



PROPOSED FILL  
PROPOSED EXCAVATION

REFER TO DRAWING 22/6372-P-1200  
FOR OVERVIEW OF SITE SECTIONS

REFER TO DRAWING 22/6372-P-1110  
FOR RETAINING WALL DETAILS

Rev	Date	Description	Drawn	Chk'd
A	09-10-2023	ISSUED FOR PLANNING APPLICATION	JB	BOK/GF
B	27-02-2024	ISSUED FOR FURTHER INFORMATION	G.F.	BOK

**BRIAN O KENNEDY & ASSOCIATES LTD**  
Engineers+Architects

Shannon House,  
Church Road,  
Douglas,  
Co Cork

Tel: 021-499854  
Fax: 021-4999404  
Email: info@bok.ie  
Web: www.bok.ie

ENGINEERING | ARCHITECTURE | ASSIGNED CERTIFIERS  
FIRE CERTIFICATES | LABC | PRDP | CONSERVATION

GENERAL NOTE:  
This drawing is the property of Brian O'Kennedy & Associates.  
Copyright is reserved. The drawing shall not be copied, reproduced or  
otherwise used without the consent of Brian O'Kennedy & Associates.

Drawing Status: <b>LRD PLANNING APPLICATION</b>	
Client: CASTLE ROCK HOMES MIDLETON LTD.	
Project: RESIDENTIAL DEVELOPMENT - BROOMFIELD MIDLETON	
Drawing: PROPOSED SITE SECTION D-D (PART 1 & 2)	
Drawing number: <b>22/6372-P-1217</b>	Rev: JB GF